


- LEGEND**
- POINT SET AS NOTED
 - ▲ SET BRASS TAG LS 7523 ON \perp AT LOT LINE PROJECTED
 - POINT FOUND AS NOTED

MORAGA STREET
60' R.O.W.

BASIS OF BEARINGS
N89°52'00"E

KIELY BLVD
WIDTH VARIES
(FORMERLY BOWERS AVE)



3/4" I.P.
OPEN
AT B.C.
LOT 16
PER 26 M 1

3/4" I.P.
OPEN
AT B.C.
LOT 17
PER 26 M 1

SET CAP LS 7523
IN FOUND 3/4" I.P.
OPEN UNKNOWN ORIGIN

100' SET 1/2"
REBAR
W/CAP
LS 7523

SET 1/2"
REBAR
W/CAP
LS 7523

FOUND
3/4" IRON PIPE OPEN
AT \perp P.I.

D R T H E L L D W A Y W I D E
60'

3/4" I.P.
OPEN
AT B.C.
LOT 65
PER 26 M 1

3/4" SOLID
STEEL PIN
IN MON. BOX
ORIGIN UNKNOWN

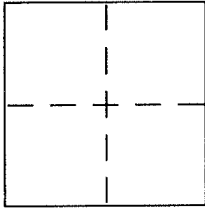
CORNER RECORD

Document Number _____

City of SANTA CLARA

County of SANTA CLARA, California

Brief Legal Description LOT 23 TRACT 653



CORNER TYPE

Government Corner Control
Meander Property
Rancho Other
Date of Survey SEPT. 2008

COORDINATES (Optional)

N. _____
E. _____
Zone _____ NAD27 NAD83
NAD83 Epoch _____
Elev. _____
Vert. Datum: NGVD29 NAVD88
Meas. Units: Metric Imperial


Corner - Left as found Found and tagged Established Reestablished Rebuilt

Identification and type of corner found: Evidence used to identify or procedure used to establish or reestablish the corner:
CONVENTIONAL TOTAL STATION RETRACEMENT
USING ORIGINAL TRACT MAP AND POINTS FOUND
AS SHOWN ON REVERSE

A description of the physical condition of the monument as found and as set or reset:
SEE SKETCH ON REVERSE

SURVEYOR'S STATEMENT

This Corner Record was prepared by me or under my direction in conformance with the Land Surveyor's Act on 10/20/2008
Signed [Signature] P.L.S or R.C.E. No. 7523



COUNTY SURVEYOR'S STATEMENT

This Corner Record was received _____
and examined and filed _____
Signed _____ P.L.S or R.C.E. No. _____
Title _____

County Surveyor's Comment _____